








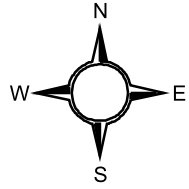



**KING** PARKS & RECREATION 

## KING CITY TRAIL

-  Trail
-  Trail-Under Development
-  Trail Access
-  Municipal Park
-  River or Stream
-  Woodlands
-  Marsh/Wetlands
-  Pine Forest



100 0 100 200 Meters



Produced by:  
Township of King Planning Department, Copyright, June 2004